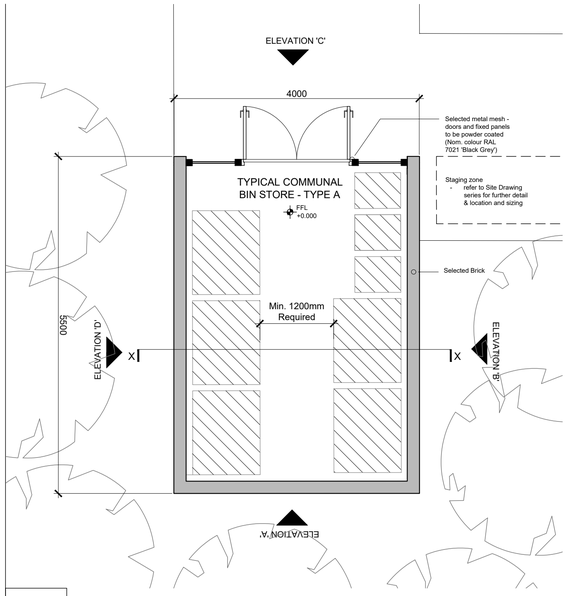

01 GROUND FLOOR PLAN SCALE 1:50
TYPICAL BIN STORE TYPE "A"

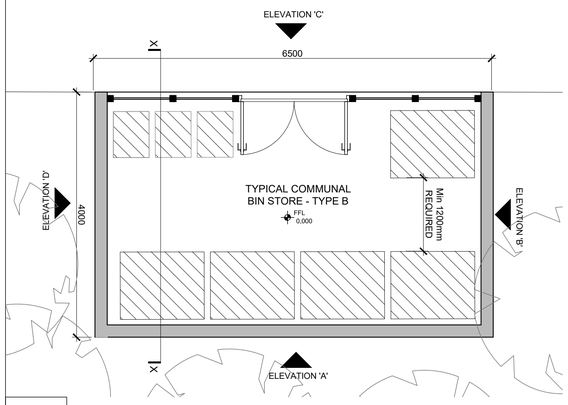

02 GROUND FLOOR PLAN SCALE 1:50
TYPICAL BIN STORE TYPE "B"

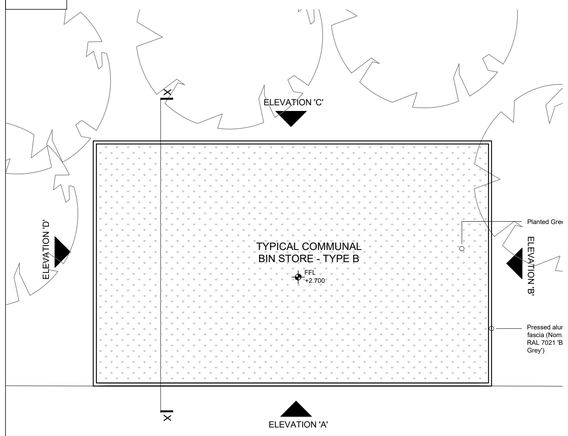

03 ROOF PLAN SCALE 1:50
TYPICAL BIN STORE TYPE "B"

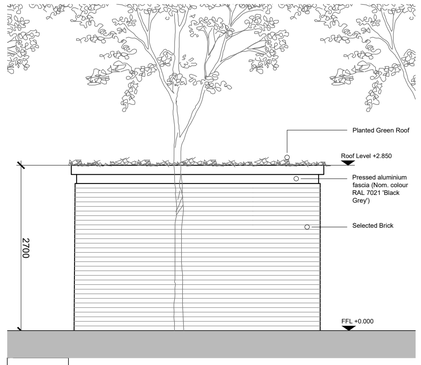

05 ELEVATION 'A' SCALE 1:50
TYPICAL BIKE STORE TYPE "A"

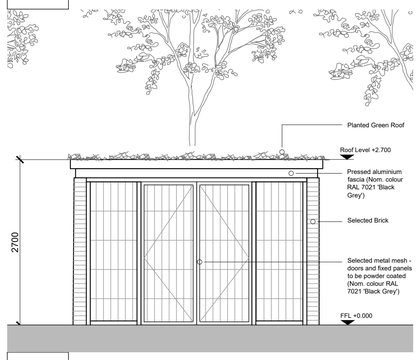

06 ELEVATION 'C' SCALE 1:50
TYPICAL BIN STORE TYPE "A"

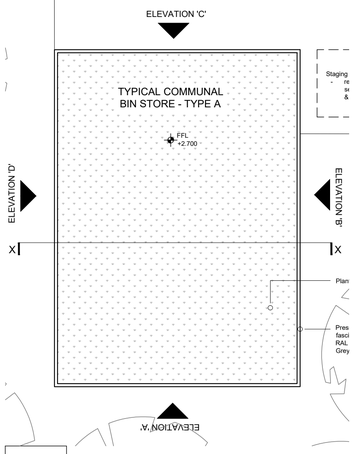

04 ROOF PLAN SCALE 1:50
TYPICAL BIN STORE TYPE "A"

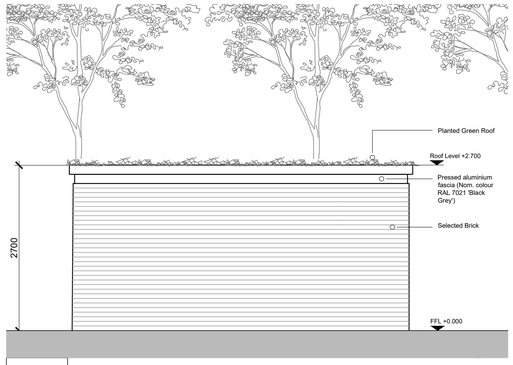

07 ELEVATION 'B' SCALE 1:50
TYPICAL BIN STORE TYPE "A"

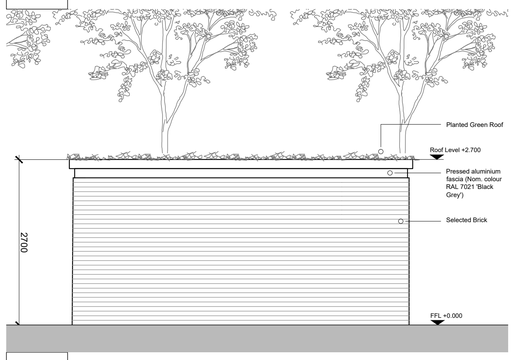

08 ELEVATION 'D' SCALE 1:50
TYPICAL BIN STORE TYPE "A"

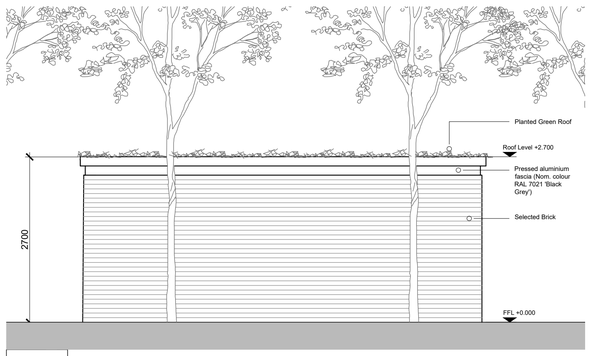

09 ELEVATION 'A' SCALE 1:50
TYPICAL BIKE STORE TYPE "B"

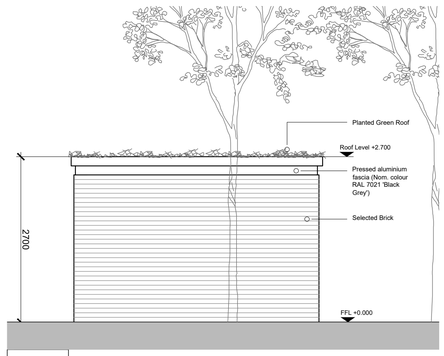

10 ELEVATION 'B' SCALE 1:50
TYPICAL BIKE STORE TYPE "B"

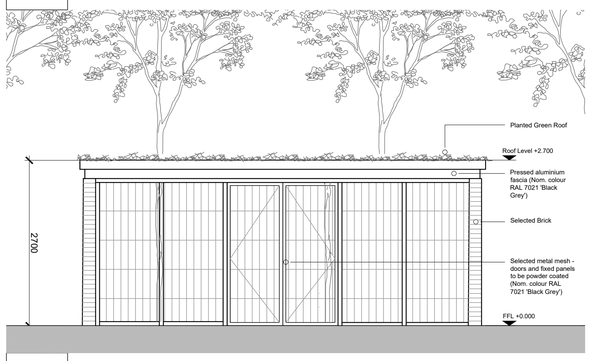

11 ELEVATION 'C' SCALE 1:50
TYPICAL BIKE STORE TYPE "B"

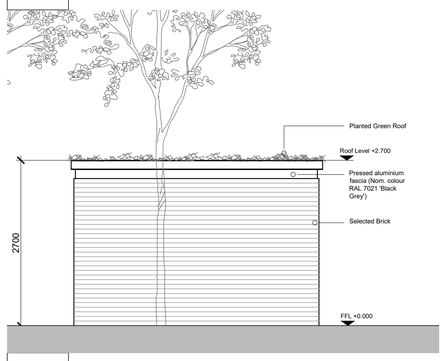

12 ELEVATION 'D' SCALE 1:50
TYPICAL BIKE STORE TYPE "B"

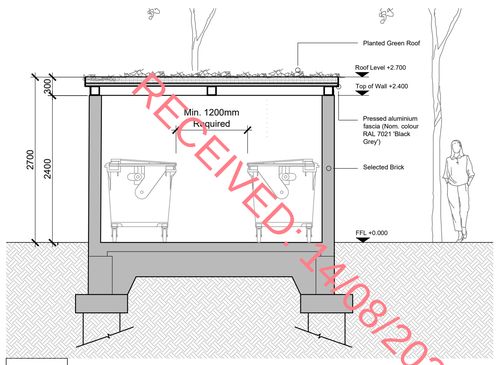

13 SECTION 'X' SCALE 1:50
TYPICAL BIKE STORE TYPE "A"

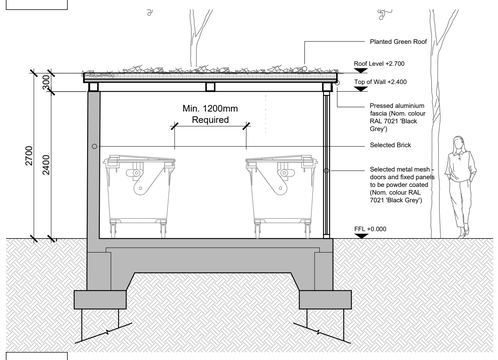

14 SECTION 'X' SCALE 1:50
TYPICAL BIKE STORE TYPE "A"

RECEIVED: 14/08/2023

Copyright. All Rights Reserved.
This work is copyright and cannot be produced or copied in any form or by any means (graphic, electronic or mechanical including photocopying) without the written permission of the originator. Any license, express or implied, to use this document for any purpose whatsoever is restricted to the terms of the agreement or implied agreement between the originator and the instructing party.

Levels and contours are relative to an Ordnance Survey

DO NOT SCALE FROM THIS DRAWING. WORK ONLY FROM FIGURED DIMENSIONS. THIS DRAWING TO BE READ IN CONJUNCTION WITH RELEVANT CONSULTANT'S DRAWINGS.

Modified By: Mitchel Gibbon Plot Time: 7/21/2023 3:11:43 pm

NOTES:

GENERAL NOTES:

1. This drawing is intended for Planning purposes only.
2. Please refer to previously permitted application Refs. 17/219 / ABP Ref. 301261-18, 20/1000, 21/411 and 22/837 for details of previoulsy permitted scheme on the proposed site & adjacent lands in the ownership of the applicant.
3. This drawing is to be read in conjunction with the accompanying Architectural Drawings, Consultant Engineers Drawings & Specifications and Landscape Architects Drawings & Specifications

DRAWING SPECIFIC NOTES:

1. Please refer to accompanying drawing 21110-STW-SIT-ZZ-DR-A-0114 for proposed locations of the units / structures shown on this drawing.
2. Datum levels and orientation vary throughout the site. Please refer to Site Plan 21110-STW-SIT-ZZ-DR-A-0121/0122/0123 and the Engineers drawings for location specific Ground Floor levels and North Point.
3. Please refer to the accompanying 'Schedule of Accommodation' 21110-STW-PLA-ZZ-SCH-A-0021 for further information relating to unit types and associated private amenity space provision on a plot-by-plot basis.
4. Red line indicates boundary separation of units

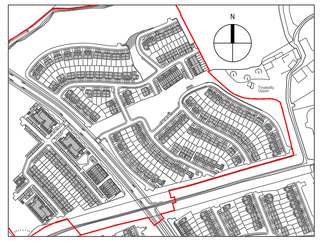

Revision Schedule		
No.	Date	Description
P1.1	21.07.2023	Planning Issue

Scott Tallon Walker Architects
19 Merrion Square, Dublin 2, Ireland
Tel: +351 (0)1 669 3000
Fax: +351 (0)1 661 3300
Email: mail@stwarchitects.com
Web: www.stwarchitects.com

CLIENT
Ardale Property Group

PROJECT
TINAKILLY TWO

DRAWING
Typical Bin Storage Apartments

FILE REFERENCE
R:\21\21110_Tinakilly Phase II\02 STW CAD (DWGS+PDFS)\GEA\21110-STW-GEA-2002.dwg

SCALE @A1	MODIFIED TIME:
1:50	7/21/2020 5:28:46 p.m.

DRAWN BY:	CHECKED BY:
MG	PM

PROJECT NO:	PROJECT STATUS	PROJECT ARCHITECT:
21110	PLANNING	JH

DRAWING NO.	REVISION
21110-STW-GEA-2002	P1.1